















### ZONING DISTRICTS

-  R-1 ONE FAMILY RESIDENTIAL  
(9,600 SQ. FT.)
-  R-2 ONE FAMILY RESIDENTIAL  
(7,500 SQ. FT.)
-  R-2 / PUD
-  R-T TWO FAMILY RESIDENTIAL
-  RM-1 MULTIPLE FAMILY RESIDENTIAL
-  RM-1 / PUD
-  OS-1 OFFICE SERVICE
-  B-1 LOCAL BUSINESS
-  B-2 CENTRAL BUSINESS
-  B-3 GENERAL BUSINESS
-  I-1 LIGHT INDUSTRIAL
-  I-2 HEAVY INDUSTRIAL
-  P-1 VEHICULAR PARKING
-  I-1 / PUD

*CITY OF IMLAY CITY*  
*ZONING DISTRICT BASE MAP*  
*REVISED JANUARY, 2008*

